

- (vii) The west side from a point 114 metres south of its junction with The Drive for a distance of 20 metres in a southerly direction.
- (viii) The east side from the junction of Sherwood Drive for a distance of 60 metres in a northerly direction.
- (ix) The east side from the junction of Sherwood Drive for a distance of 100 metres in a southerly direction.

#### **Redcar Road**

- (x) The north side from a point 35 metres west of its junction with Longbeck Road for a distance of 335 metres in a westerly direction.
- (xi) The south side from a point 21 metres west of its junction with Longbeck Road for a distance of 235 metres in a westerly direction.

#### **Sherwood Drive**

- (xii) The north side from the junction of Longbeck Road for a distance of 10 metres in a south easterly direction.
- (xiii) The south side from the junction of Longbeck Road for a distance of 10 metres in a south easterly direction.

- (b) Insert to Saltburn – Schedule No.1 (No Waiting at Anytime), the following roads:-

#### **Albion Terrace**

- (i) The west side of the northbound carriageway from its junction with Leven Street for a distance of 5 metres in a northerly direction.
- (ii) The west side of the northbound carriageway from its junction with Leven Street for a distance of 5 metres in a southerly direction.

#### **Leven Street**

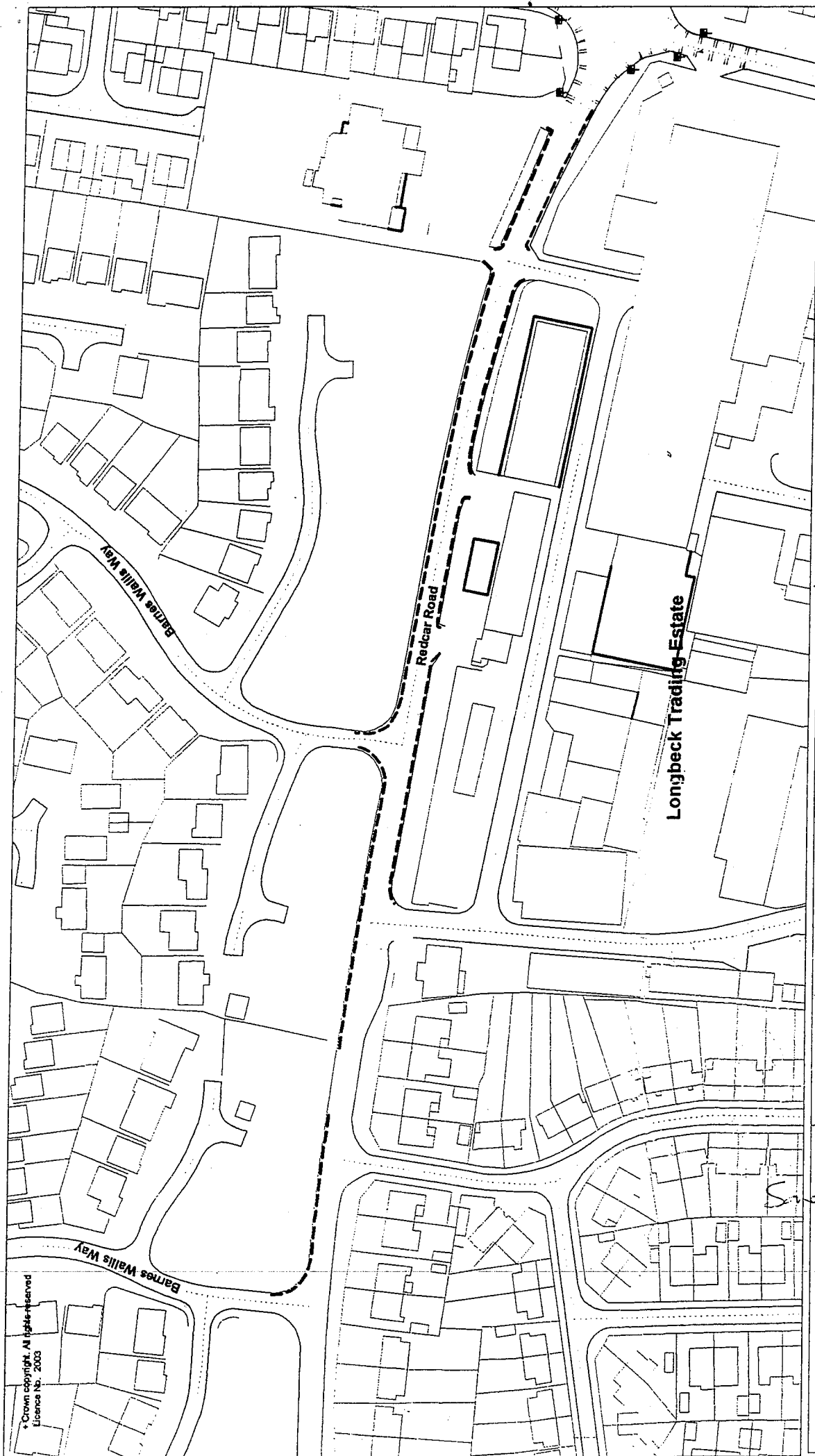
- (iii) The north side from its junction with Albion Terrace for a distance of 5 metres in a westerly direction.
- (iv) The south side from its junction with Albion Terrace for a distance of 5 metres in a westerly direction.

- (c) Insert to Saltburn – Schedule No. 9.0 (Disabled Parking at Anytime), the following road:-

#### **Dundas Street East**

**SALTBURN, MARSKE AND NEW MARSKE CONSOLIDATION ORDER NO 1, 2005**  
**SCHEDULE 9.0 OTHER PARKING PLACES**  
**DISABLED PARKING PLACE AT ANY TIME**

| 1 | Name of Parking Place | 2<br>Location in which vehicle may wait   | 3<br>Classes of Vehicle   | 4<br>Days of Operation of Parking Place | 5<br>Hours of operation of Parking Place | 6<br>Maximum Period for which vehicles may wait |
|---|-----------------------|---|---------------------------|---|--|---|
|   | Dundas Street East    | North side, from a point 38 metres west of the centre line of Stanhope Street for a distance of 7 metres in a easterly direction. | Disabled persons vehicles | On any day                              | At any time                              | No limit  |



Redcar Road, Marske - Proposed No Waiting At Any Time

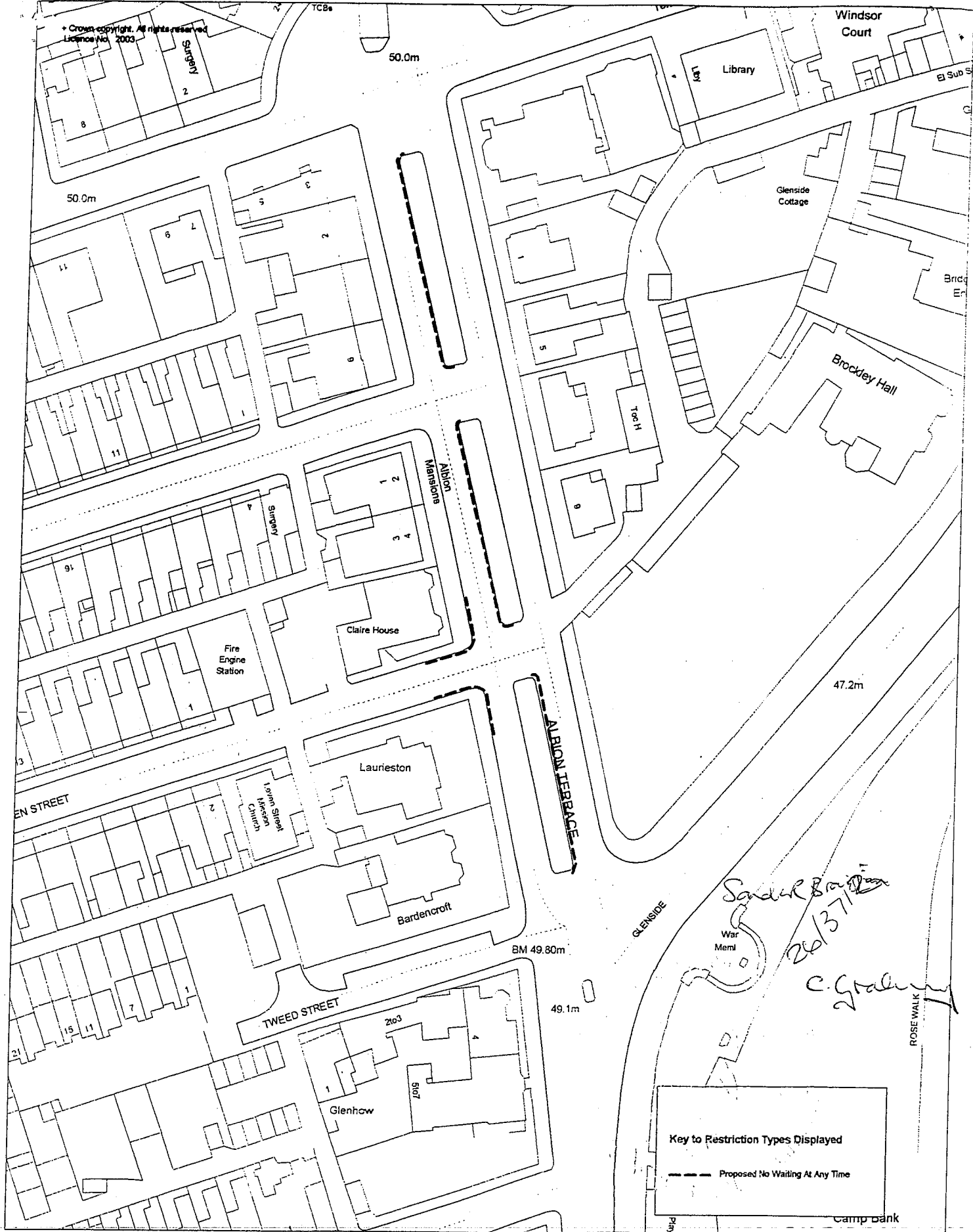
26/3/12  
C. Gilling

Sarah Branigan



| Key to Restriction Types Displayed |                      |
|------------------------------------|----------------------|
| Sign Post                          | Sign Post            |
| No waiting                         | No waiting           |
| No loading/unloading               | No loading/unloading |
| Bus Stop                           | Bus Stop             |
| Proposed NWAAT                     | Proposed NWAAT       |

|             |            |
|-------------|------------|
| SCALE       | 1 : 1600   |
| DATE        | 20/09/2006 |
| DRAWING No. |            |
| DRAWN BY    |            |



# Albion Terrace, Saltburn

|             |            |
|-------------|------------|
| SCALE       | 1 : 1000   |
| DATE        | 19/10/2005 |
| DRAWING No. |            |
| DRAWN BY    |            |

Zetland Mews

22 18 14 10 6 2  
24 20 16 12 8 4

BM 46.72m

Proposed reduction in  
disabled parking spaces  
from 2 to 1

PC

STATION SQUARE

46.3m

DUNDAS STREET EAST

Proposed Disabled Parking Bay

Key to Restriction Types Displayed

|                        |     |
|------------------------|-----|
| No loading/unloading   |     |
| No waiting at any time |     |
| Sign Post              |     |
| Bus Clearway           | --- |
| Limited waiting        | --- |
| Disabled bay           | --- |
| Loading Bay            | --- |

8 9 10

11

15

TCB

Bank

1 to 5



Station Square, Saltburn  
Proposed changes to disabled bays

*C. Gillingham*

*26/3/12*

SCALE

1 : 500

DATE

23/09/2005

DRAWING NO.

DRAWN BY

- (vii) The west side from a point 114 metres south of its junction with The Drive for a distance of 20 metres in a southerly direction.
- (viii) The east side from the junction of Sherwood Drive for a distance of 60 metres in a northerly direction.
- (ix) The east side from the junction of Sherwood Drive for a distance of 100 metres in a southerly direction.

#### **Redcar Road**

- (x) The north side from a point 35 metres west of its junction with Longbeck Road for a distance of 335 metres in a westerly direction.
- (xi) The south side from a point 21 metres west of its junction with Longbeck Road for a distance of 235 metres in a westerly direction.

#### **Sherwood Drive**

- (xii) The north side from the junction of Longbeck Road for a distance of 10 metres in a south easterly direction.
- (xiii) The south side from the junction of Longbeck Road for a distance of 10 metres in a south easterly direction.

- (b) Insert to Saltburn – Schedule No.1 (No Waiting at Anytime), the following roads:-

#### **Albion Terrace**

- (i) The west side of the northbound carriageway from its junction with Leven Street for a distance of 5 metres in a northerly direction.
- (ii) The west side of the northbound carriageway from its junction with Leven Street for a distance of 5 metres in a southerly direction.

#### **Leven Street**

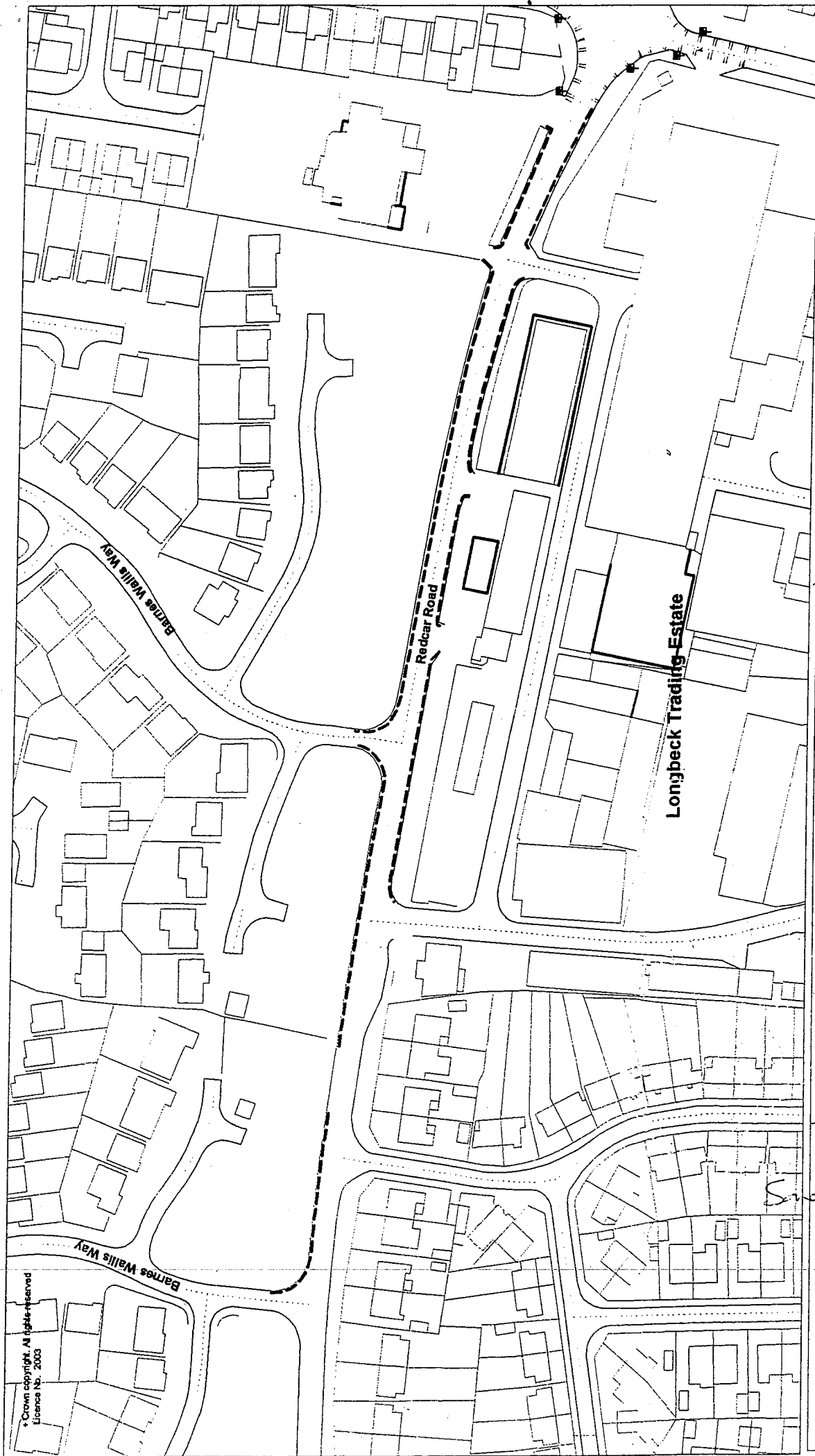
- (iii) The north side from its junction with Albion Terrace for a distance of 5 metres in a westerly direction.
- (iv) The south side from its junction with Albion Terrace for a distance of 5 metres in a westerly direction.

- (c) Insert to Saltburn – Schedule No. 9.0 (Disabled Parking at Anytime), the following road:-

#### **Dundas Street East**

**SALTBURN, MARSKE AND NEW MARSKE CONSOLIDATION ORDER NO 1, 2005**  
**SCHEDULE 9.0 OTHER PARKING PLACES**  
**DISABLED PARKING PLACE AT ANY TIME**

| 1                     |  | 2   | 3                         | 4                                  | 5                                   | 6  |
|-----------------------|--|---|---------------------------|------------------------------------|-------------------------------------|--|
| Name of Parking Place |  | Location in which vehicle may wait  | Classes of Vehicle        | Days of Operation of Parking Place | Hours of operation of Parking Place | Maximum Period for which vehicles may wait |
| Dundas Street East    |  | North side, from a point 38 metres west of the centre line of Stanhope Street for a distance of 7 metres in a easterly direction. | Disabled persons vehicles | On any day                         | At any time                         | No limit                                   |



**Key to Restriction Types Displayed**

|                      |                      |
|----------------------|----------------------|
| Sign Post            | Sign Post            |
| No waiting           | No waiting           |
| No loading/unloading | No loading/unloading |
| Bus Stop             | Bus Stop             |
| Proposed NWAAT       | Proposed NWAAT       |

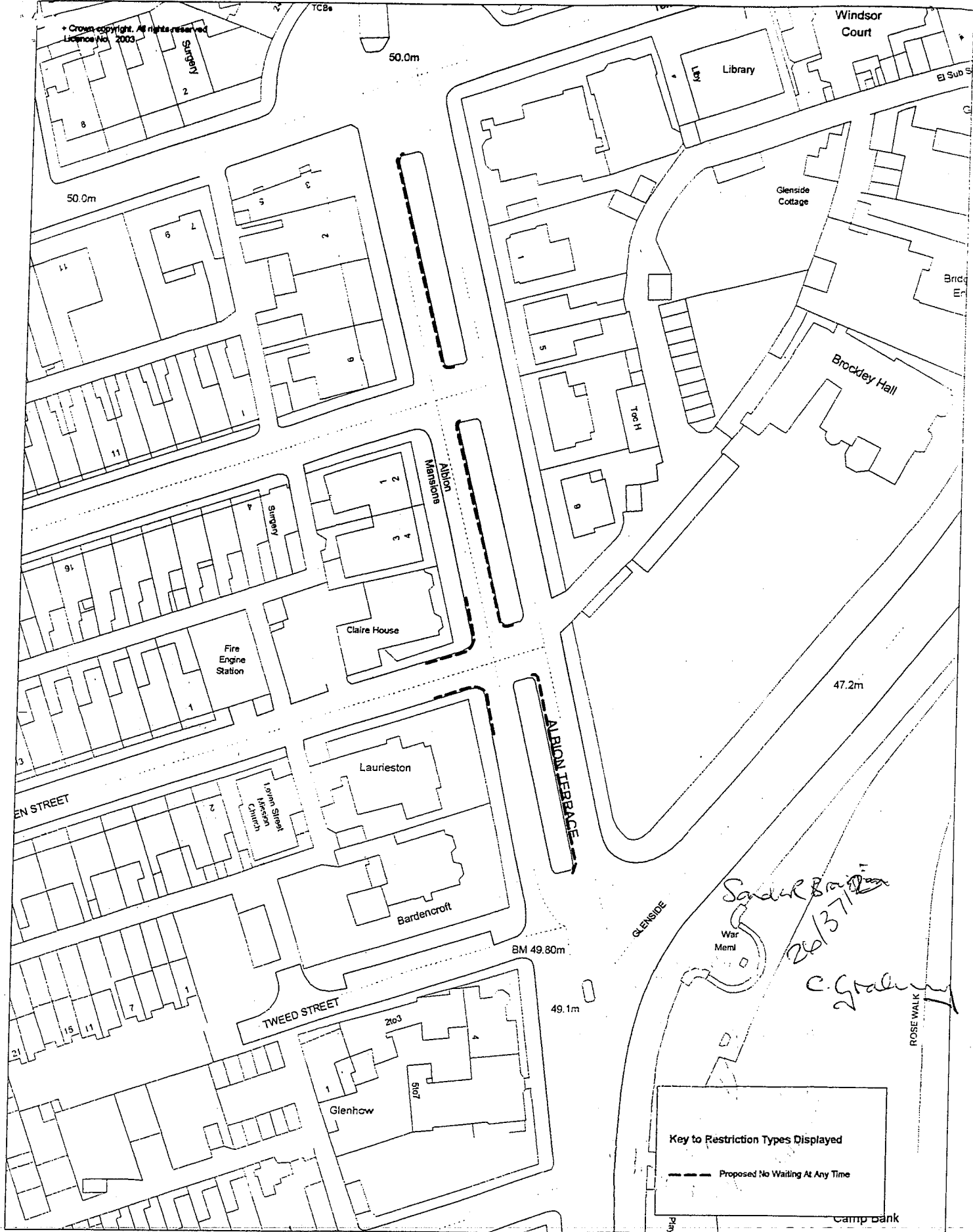
Redcar Road, Marske - Proposed No Waiting At Any Time

26/3/12  
C. Gilling

Sarah Branigan



|             |            |
|-------------|------------|
| SCALE       | 1 : 1600   |
| DATE        | 20/09/2006 |
| DRAWING No. |            |
| DRAWN BY    |            |



# Albion Terrace, Saltburn

|             |            |
|-------------|------------|
| SCALE       | 1 : 1000   |
| DATE        | 19/10/2005 |
| DRAWING No. |            |
| DRAWN BY    |            |

Zetland Mews

22 18 14 10 6 2  
24 20 16 12 8 4

BM 46.72m

Proposed reduction in  
disabled parking spaces  
from 2 to 1

PC

STATION SQUARE

46.3m

DUNDAS STREET EAST

Proposed Disabled Parking Bay

4

15

11

TCB

Bank

1 to 5

3

8 9 10

Key to Restriction Types Displayed

No loading/unloading  
No waiting at any time  
Sign Post  
Bus Clearway  
Limited waiting  
Disabled bay  
Loading Bay

SCALE  
1 : 500

DATE  
23/09/2005

DRAWING NO.

DRAWN BY

Station Square, Saltburn  
Proposed changes to disabled bays



*26/3/12*  
*26/3/12*  
*26/3/12*